

# Norfolk Boreas Offshore Wind Farm Land Plans (Onshore)

Part 6 of 6  
(Version 3)

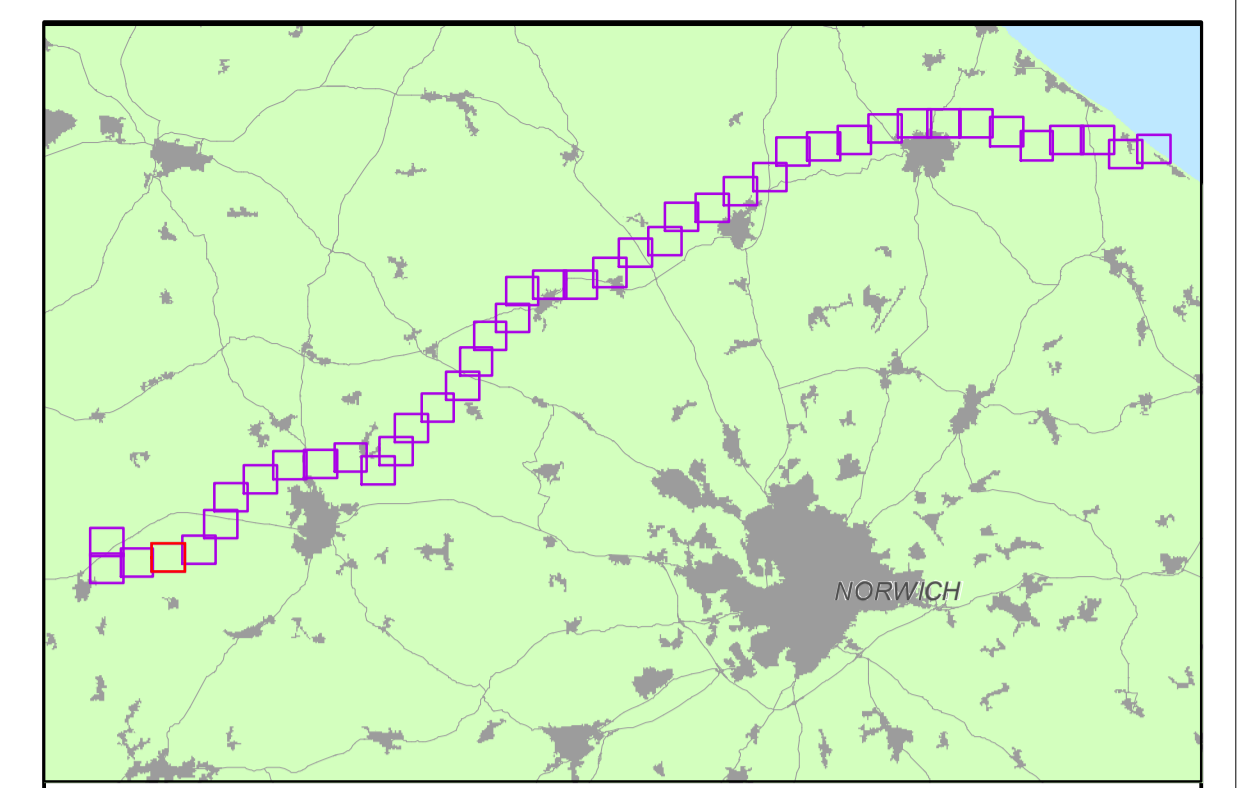
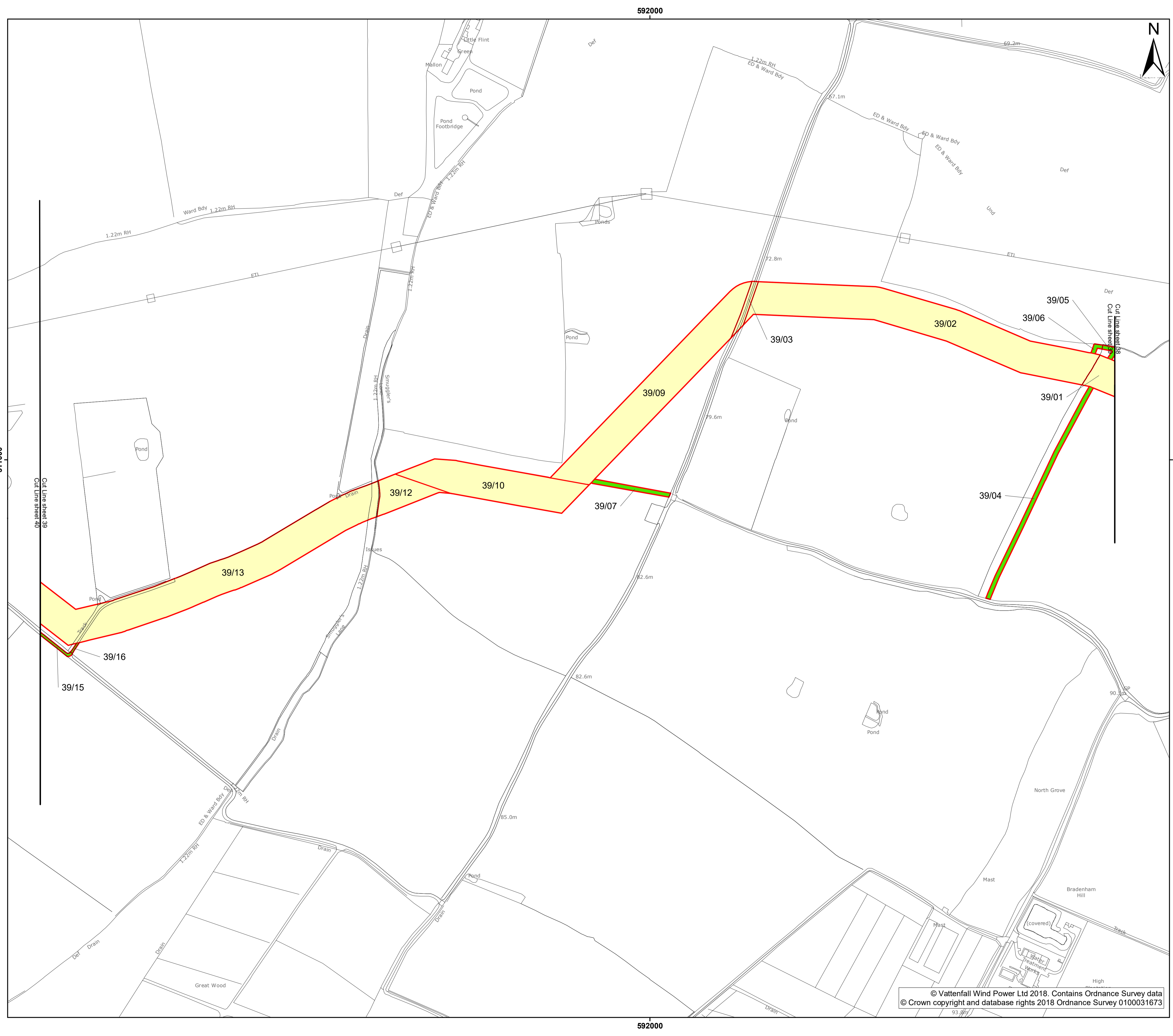
## DCO Document 2.2

Applicant: Norfolk Boreas Limited  
Document Reference: 2.2  
Deadline 9

Date: April 2020  
Revision: Version 3  
Author: Ardent Management Limited

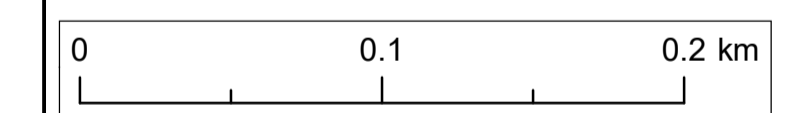
*Photo: Ormonde Offshore Wind Farm*





**Type of Interest Required**  
■ Acquisition of Permanent New Rights, Access  
■ Acquisition of Permanent New Rights

Version 3 - April 2020



Project: Norfolk Boreas Offshore Wind Farm  
 Report: Development Consent Order

Title: Land Plans  
 Sheet 39

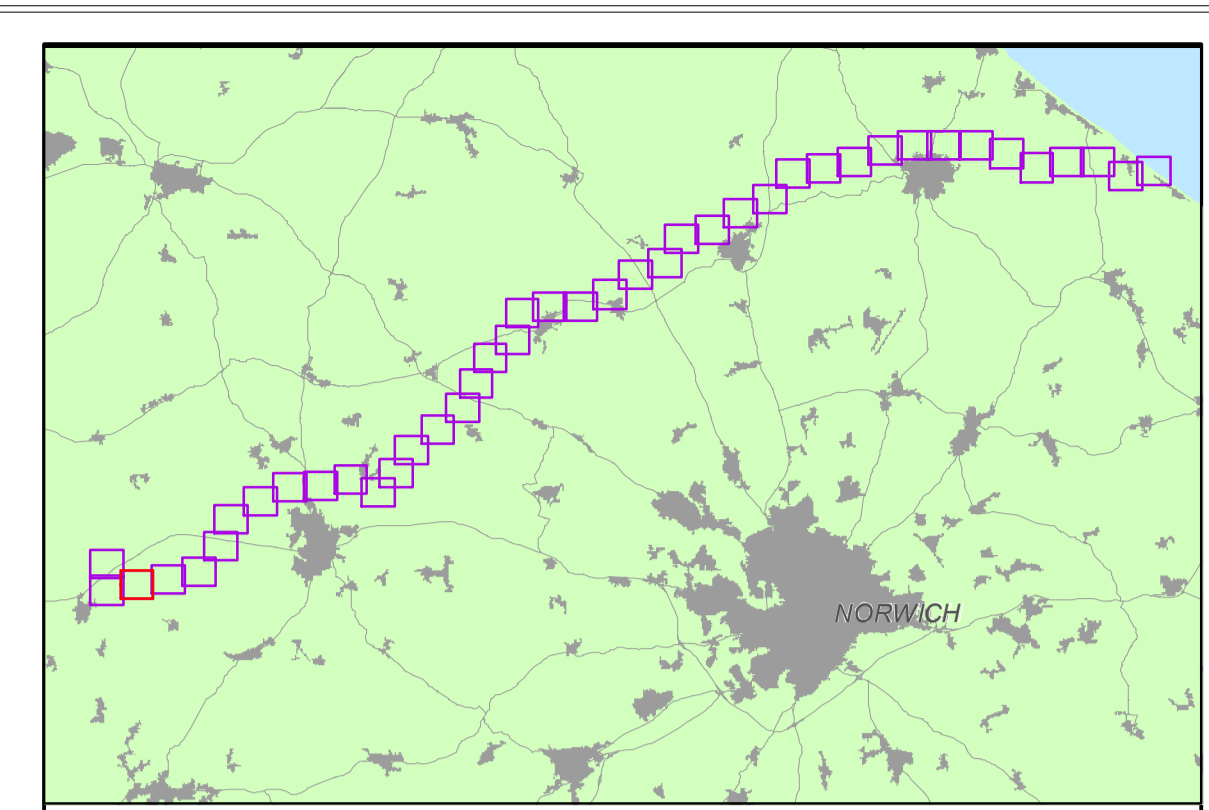
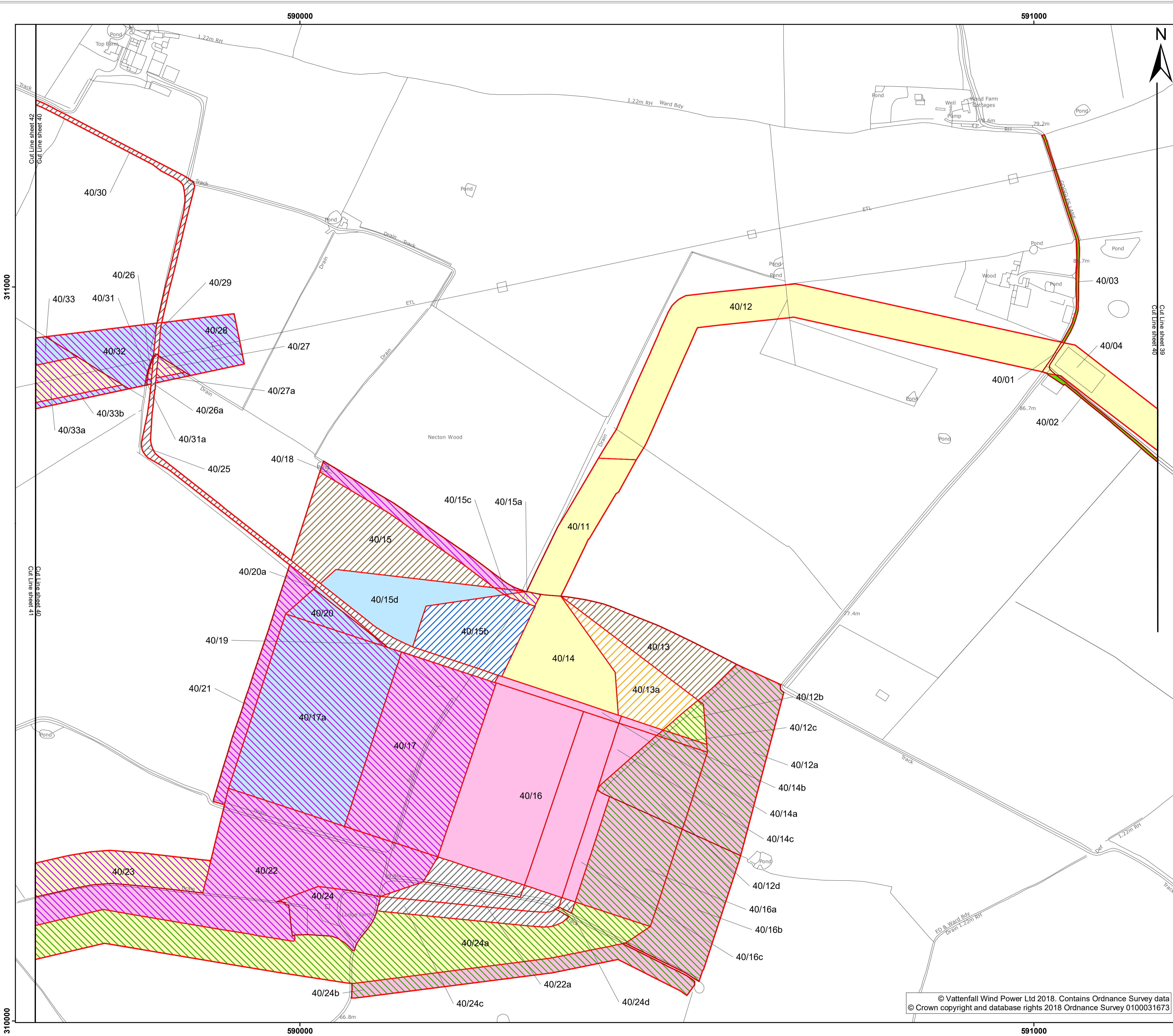
Doc Ref: 2.2	APFP Ref: 5(2)(i)	Drawing No: 006_ARDG_Norfolk_B_LP_v1_Rev8			
Revision: 02	Date: 24/04/2020	Drawn: IM	Checked: AP	Size: A1	Scale: 1:2,500

Co-ordinate system: British National Grid      EPSG: 27700

© Vattenfall Wind Power Ltd 2018. Contains Ordnance Survey data  
 © Crown copyright and database rights 2018 Ordnance Survey 0100031673

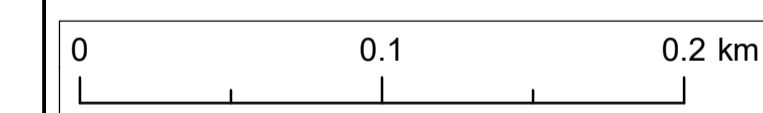






- Type of Interest Required**
- Temporary Rights
  - Acquisition of Permanent New Rights, Access
  - Permanent Freehold
  - Acquisition of Permanent New Rights
- Scenario 1 and 2 Interests Differentiation Hatching**
- Type 1: Land not required under Scenario 1
  - Type 2: Land not required under Scenario 2
  - Type 3: Permanent rights under Scenario 1, Permanent Acquisition under Scenario 2
  - Type 6: Temporary rights under Scenario 1, Permanent acquisition under Scenario 2
  - Type 7: Temporary rights under Scenario 1, Permanent rights under Scenario 2
  - Type 8: Permanent rights under Scenario 1, Temporary rights under Scenario 2

Version 3 - April 2020



Project: Norfolk Boreas Offshore Wind Farm	Report: Development Consent Order
--	--------------------------------------

Title:  
**Land Plans  
Both Scenarios Overview  
Sheet 40**

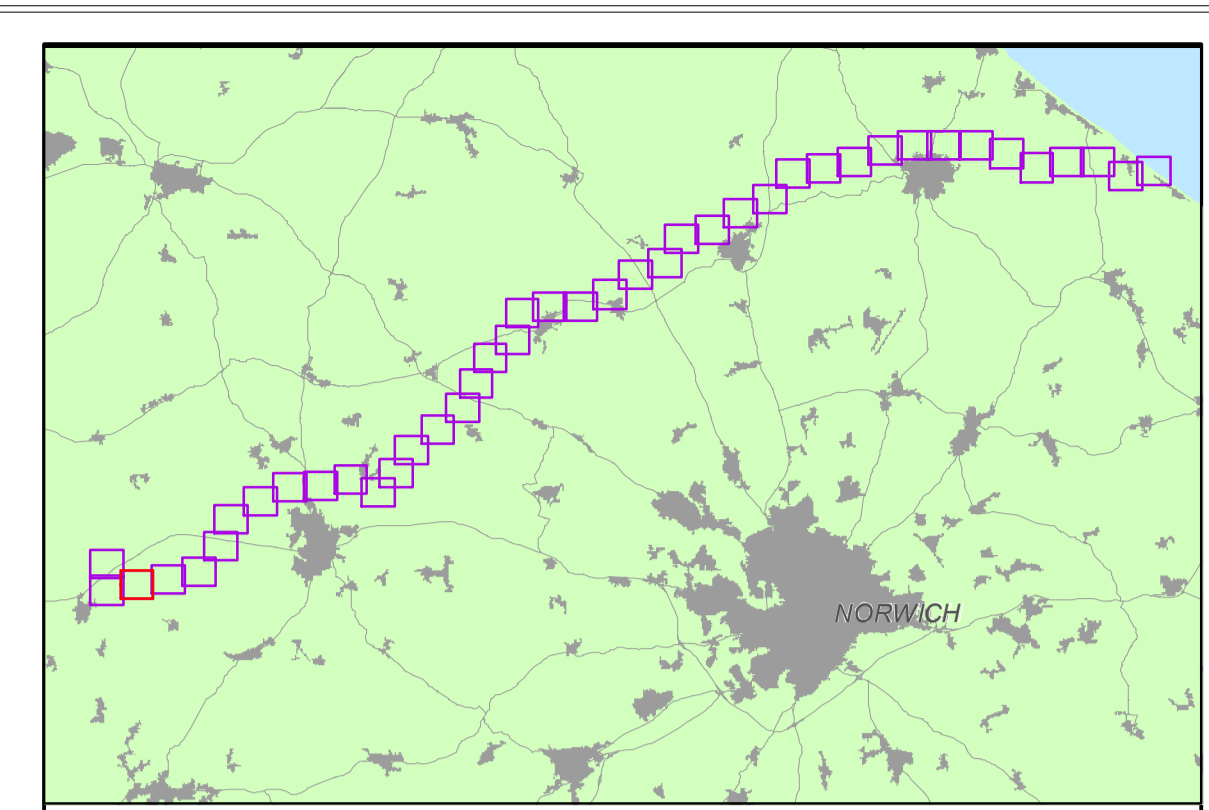
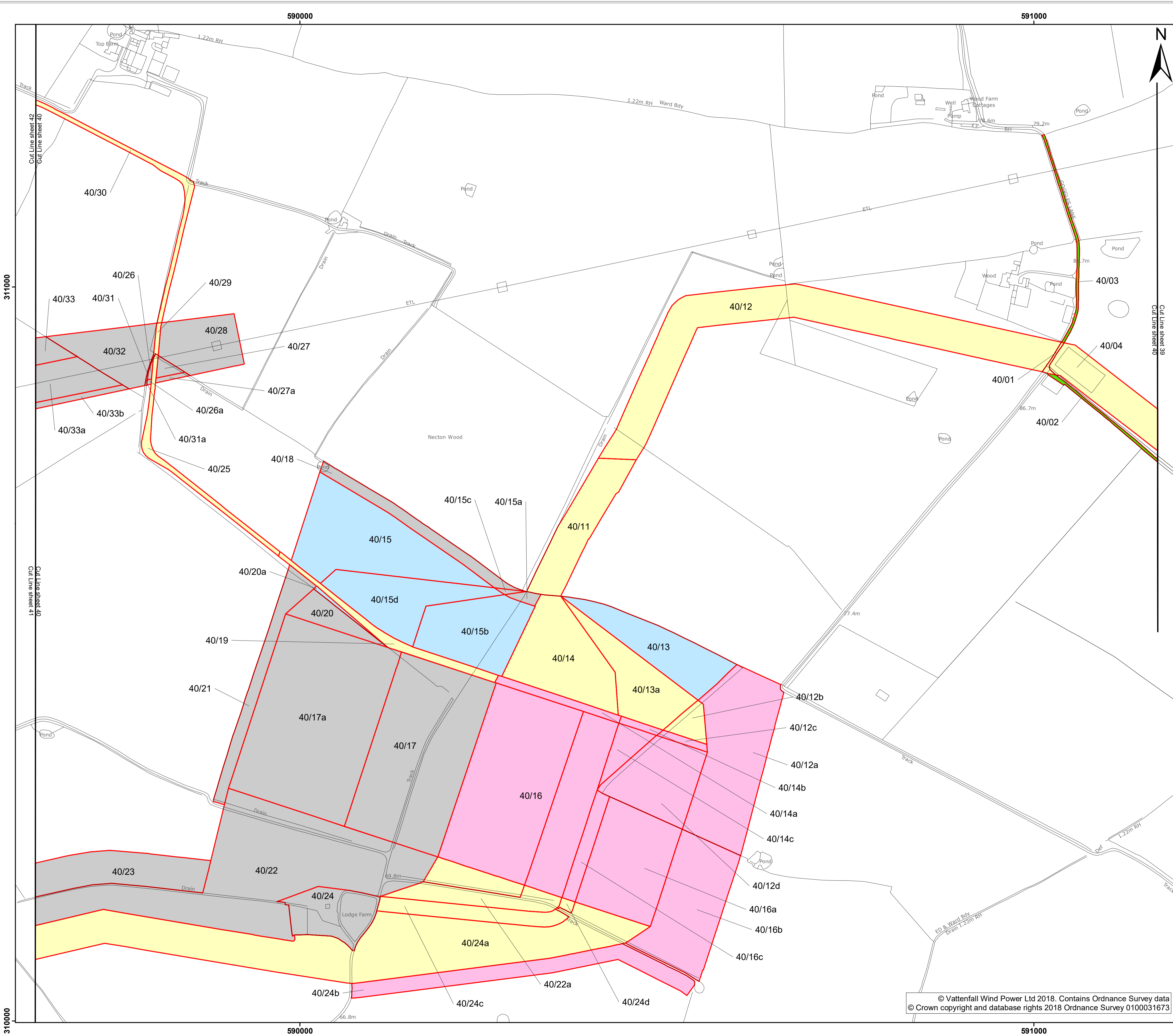
Doc Ref: 2.2	APFP Ref: 5(2)(i)	Drawing No: 006_ARDG_Norfolk_B_LP_v1_Rev8			
Revision: 02	Date: 24/04/2020	Drawn: IM	Checked: AP	Size: A1	Scale: 1:2,500

Co-ordinate system: British National Grid      EPSG: 27700

© Vattenfall Wind Power Ltd 2018. Contains Ordnance Survey data  
© Crown copyright and database rights 2018 Ordnance Survey 0100031673

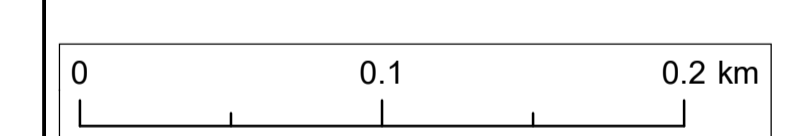






- Type of Interest Required**
- Temporary Rights
  - Acquisition of Permanent New Rights, Access Only
  - Permanent Freehold Acquisition
  - Acquisition of Permanent New Rights
  - Land not required

Version 3 - April 2020



Project: Norfolk Boreas Offshore Wind Farm	Report: Development Consent Order
--	--------------------------------------

Title: **Land Plans  
Scenario 1  
Sheet 40a**

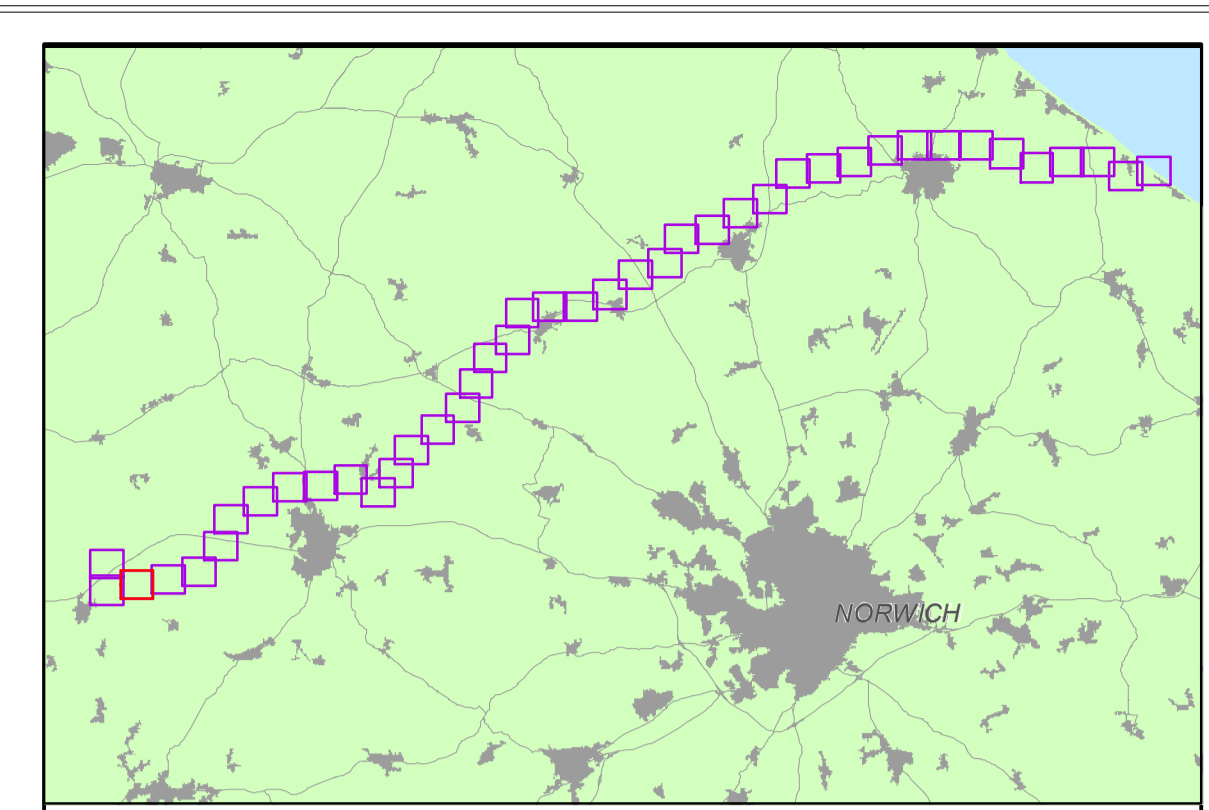
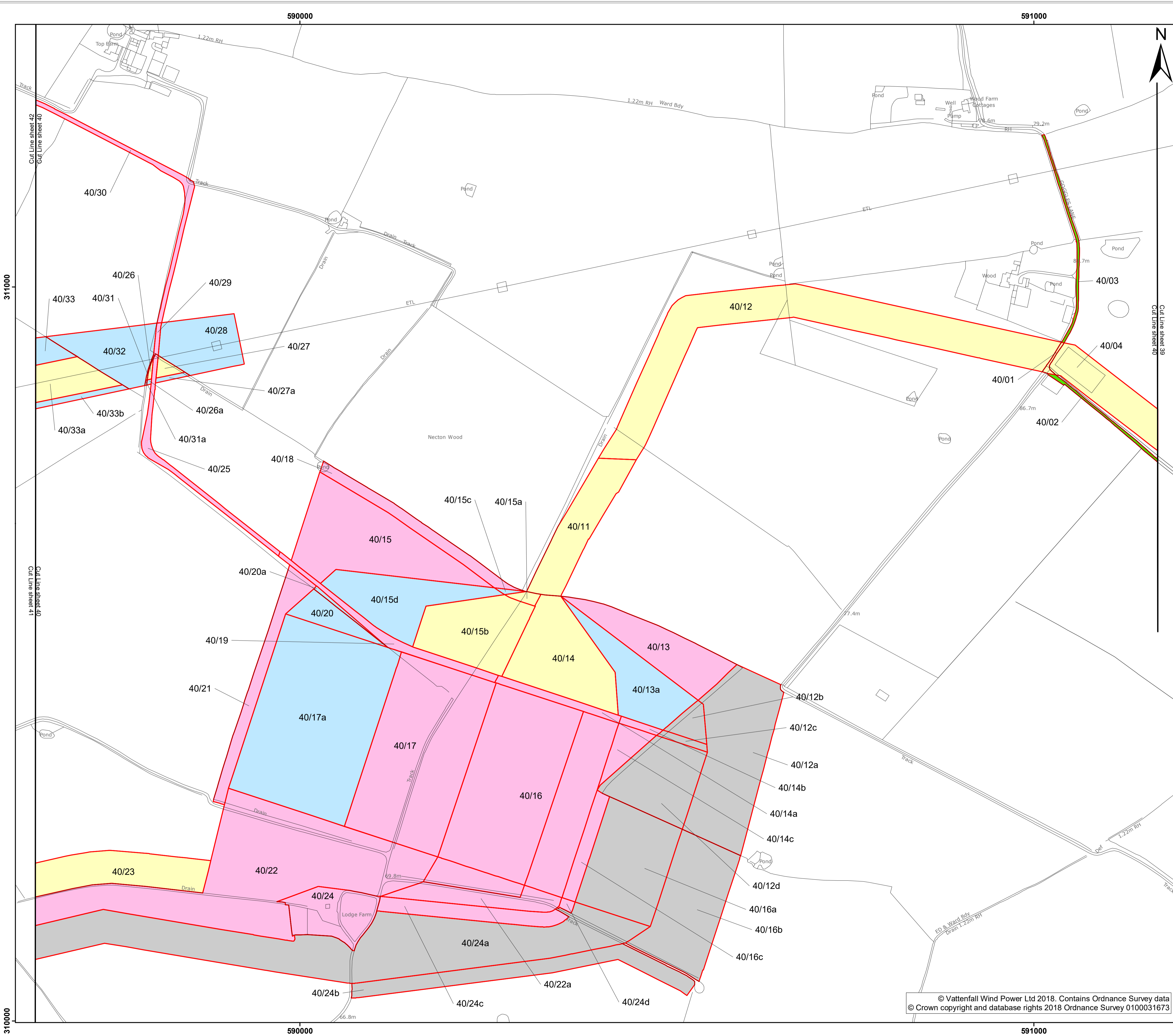
Doc Ref: 2.2	APFP Ref: 5(2)(i)	Drawing No: 006_ARDG_Norfolk_B_LP_S140a42a_Rev7			
Revision: 02	Date: 24/04/2020	Drawn: IM	Checked: AP	Size: A1	Scale: 1:2,500

Co-ordinate system: British National Grid      EPSG: 27700

© Vattenfall Wind Power Ltd 2018. Contains Ordnance Survey data  
© Crown copyright and database rights 2018 Ordnance Survey 0100031673

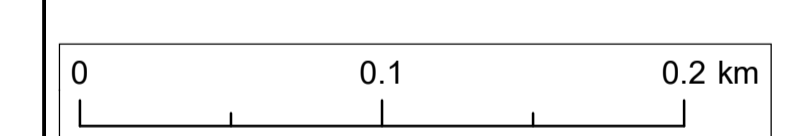






- Type of Interest Required**
- Temporary Rights
  - Acquisition of Permanent New Rights, Access Only
  - Permanent Freehold Acquisition
  - Acquisition of Permanent New Rights
  - Land not required

Version 3 - April 2020



Project: Norfolk Boreas Offshore Wind Farm	Report: Development Consent Order
--	--------------------------------------

Title:  
**Land Plans  
Scenario 2  
Sheet 40b**

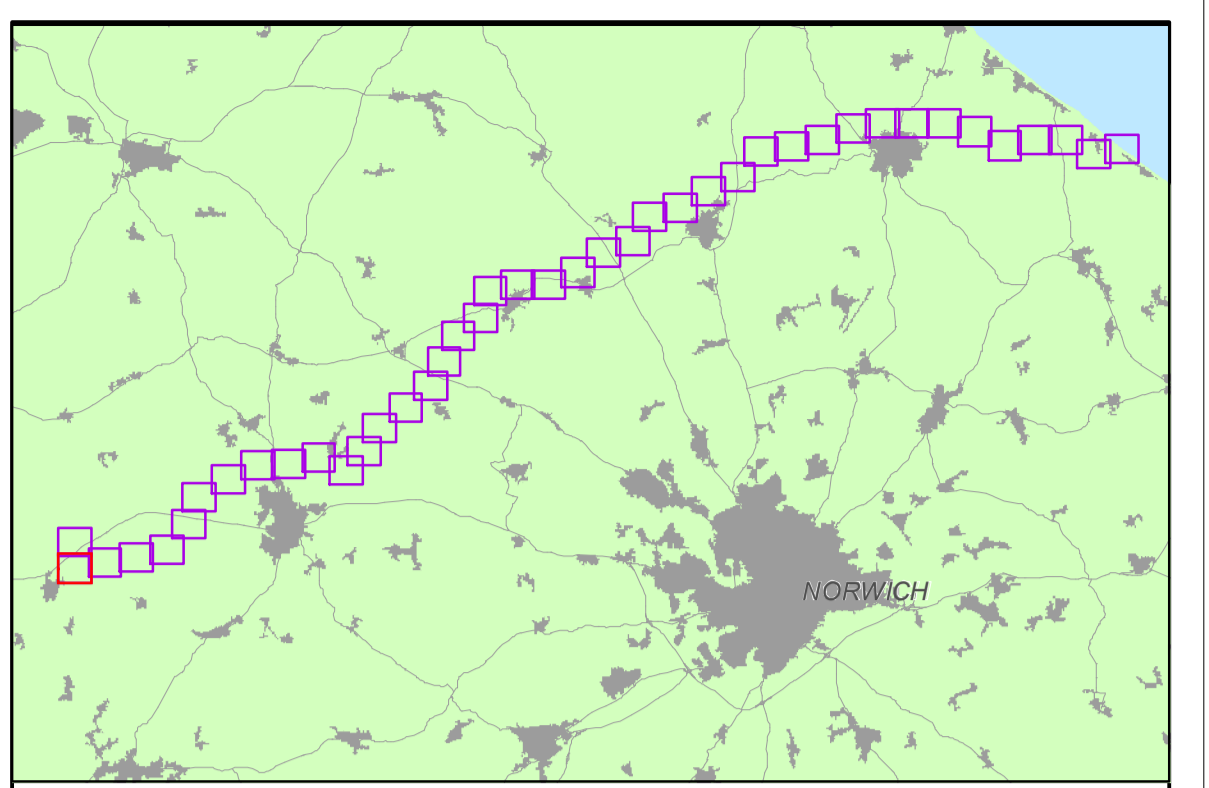
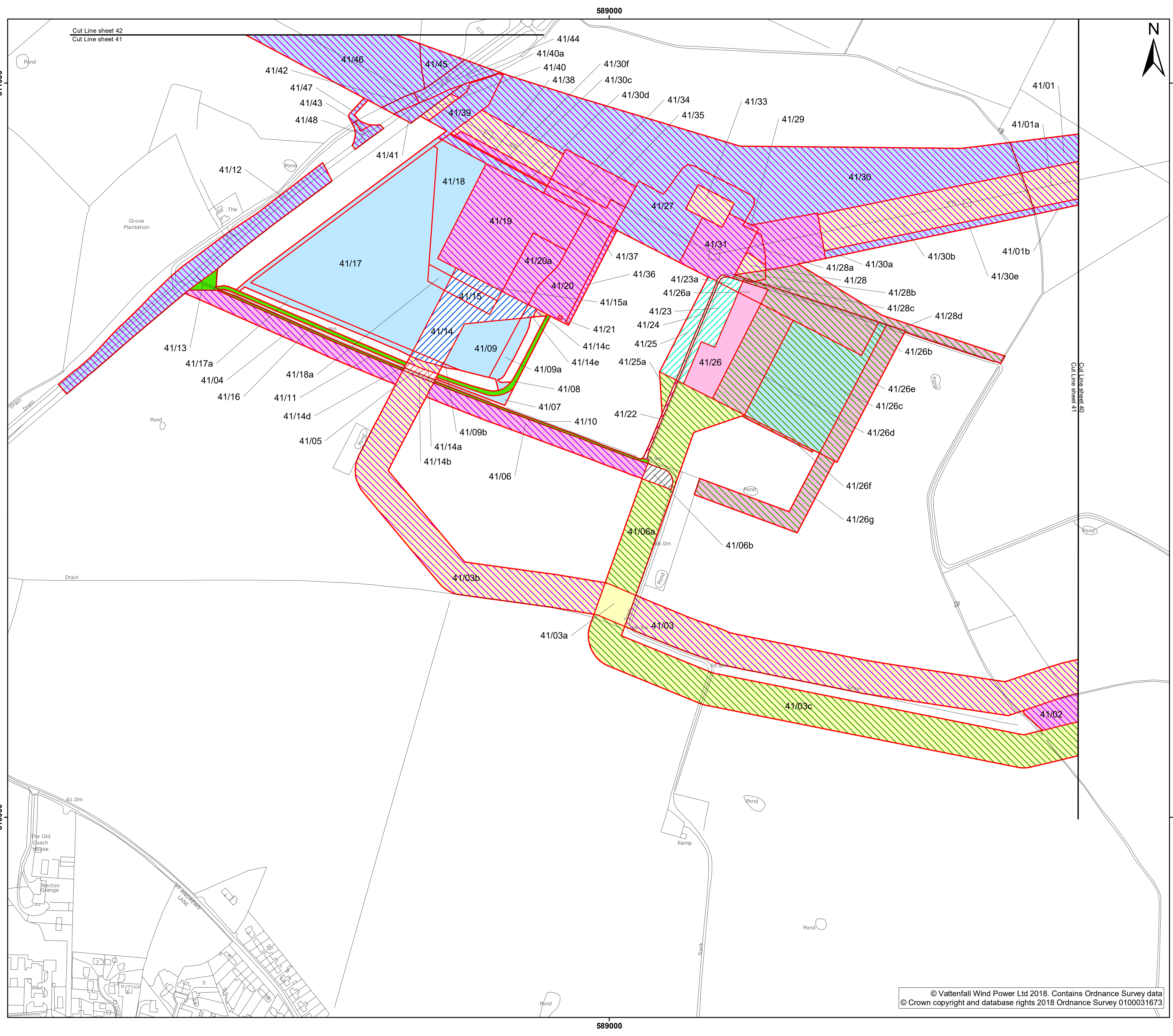
Doc Ref: 2.2	APFP Ref: 5(2)(i)	Drawing No: 006_ARDG_Norfolk_B_LP_S240a42a_Rev7			
Revision: 02	Date: 24/04/2020	Drawn: IM	Checked: AP	Size: A1	Scale: 1:2,500

Co-ordinate system: British National Grid      EPSG: 27700




© Vattenfall Wind Power Ltd 2018. Contains Ordnance Survey data  
© Crown copyright and database rights 2018 Ordnance Survey 0100031673





- Type of Interest Required**
- Temporary Rights
  - Acquisition of Permanent New Rights, Access Only
  - Permanent Freehold Acquisition
  - Acquisition of Permanent New Rights
- Scenario 1 and 2 Interests Differentiation Hatching**
- Type 1: Land not required under Scenario 1
  - Type 2: Land not required under Scenario 2
  - Type 3: Permanent rights under Scenario 1, Permanent Acquisition under Scenario 2
  - Type 4: Permanent rights under Scenario 1, Access only under Scenario 2
  - Type 5: Permanent acquisition under Scenario 1, Permanent rights under Scenario 2
  - Type 7: Temporary rights under Scenario 1, Permanent rights under Scenario 2
  - Type 9: Access only under Scenario 1, Permanent rights under Scenario 2

Version 3 - April 2020



<b>Project:</b> Norfolk Boreas Offshore Wind Farm	<b>Report:</b> Development Consent Order
---	---

**Title:**

Land Plans  
Both Scenarios Overview  
Sheet 41

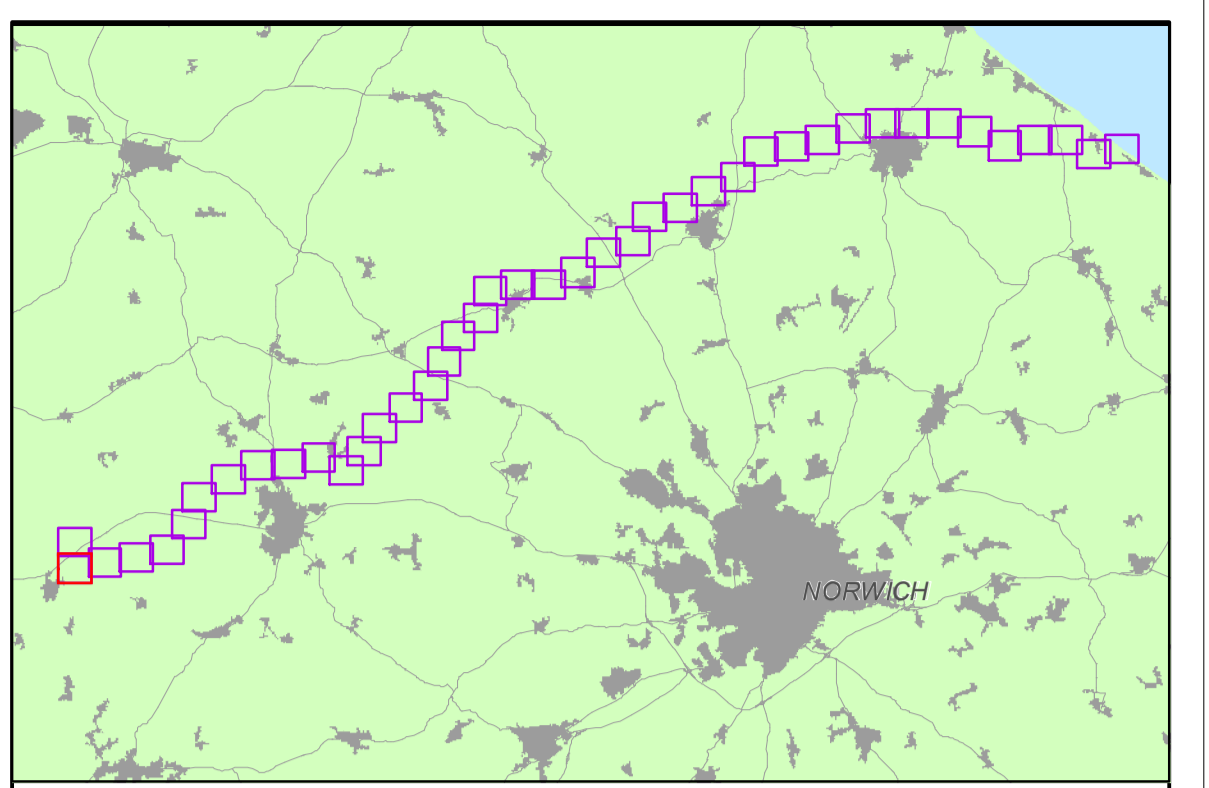
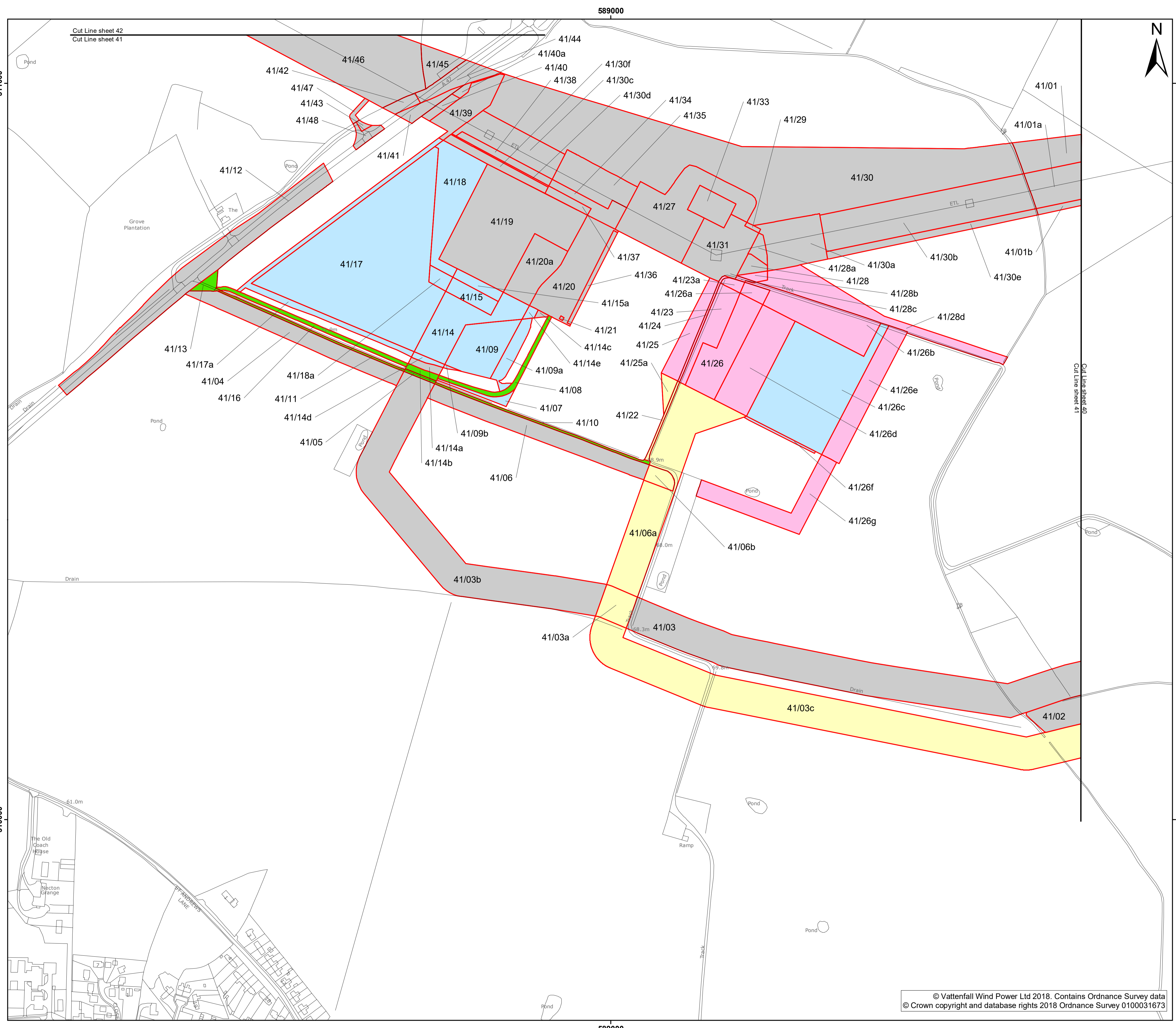
Doc Ref:	APFP Ref:	Drawing No:			
2.2	5(2)(i)	006_ARDG_Norfolk_B_LP_v1_Rev8			
Revision:	Date:	Drawn:	Checked:	Size:	Scale:
02	24/04/2020	IM	AP	A1	1:2,500

**Co-ordinate system:** British National Grid **EPSG:** 27700

© Vattenfall Wind Power Ltd 2018. Contains Ordnance Survey data  
© Crown copyright and database rights 2018 Ordnance Survey 0100031673








- Type of Interest Required**
- Temporary Rights
  - Acquisition of Permanent New Rights, Access Only
  - Permanent Freehold Acquisition
  - Acquisition of Permanent New Rights
  - Land not required

Version 3 - April 2020



Project: Norfolk Boreas Offshore Wind Farm	Report: Development Consent Order
--	--------------------------------------

Title: Land Plans  
Scenario 1  
Sheet 41a

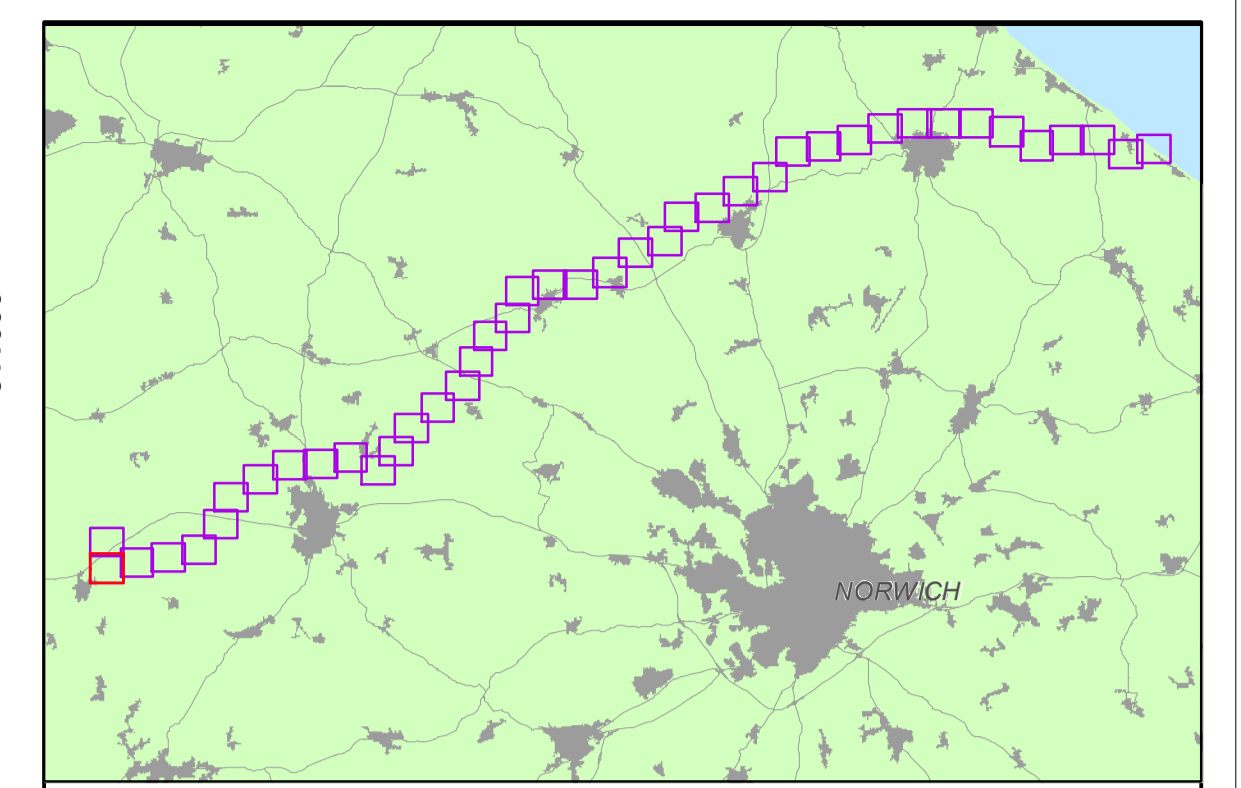
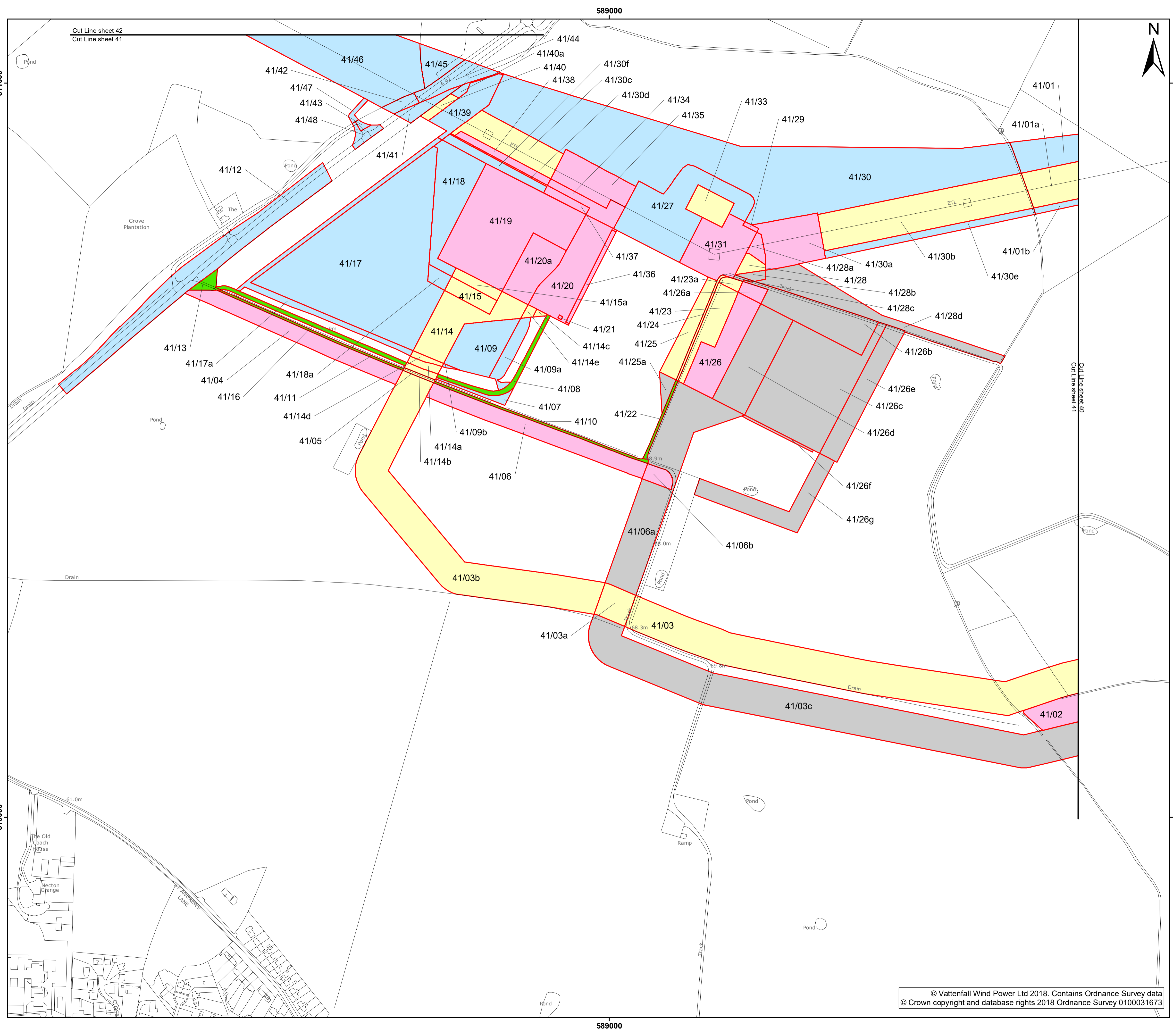
Doc Ref: 2.2	APFP Ref: 5(2)(i)	Drawing No: 006_ARDG_Norfolk_B_LP_S140a42a_Rev7			
Revision: 02	Date: 24/04/2020	Drawn: IM	Checked: AP	Size: A1	Scale: 1:2,500

Co-ordinate system: British National Grid      EPSG: 27700

© Vattenfall Wind Power Ltd 2018. Contains Ordnance Survey data  
© Crown copyright and database rights 2018 Ordnance Survey 0100031673

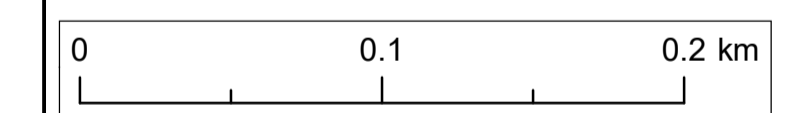






- Type of Interest Required**
- Temporary Rights
  - Acquisition of Permanent New Rights, Access Only
  - Permanent Freehold Acquisition
  - Acquisition of Permanent New Rights
  - Land not required

Version 3 - April 2020



Project: Norfolk Boreas Offshore Wind Farm  
 Report: Development Consent Order

Title: Land Plans Scenario 2 Sheet 41b

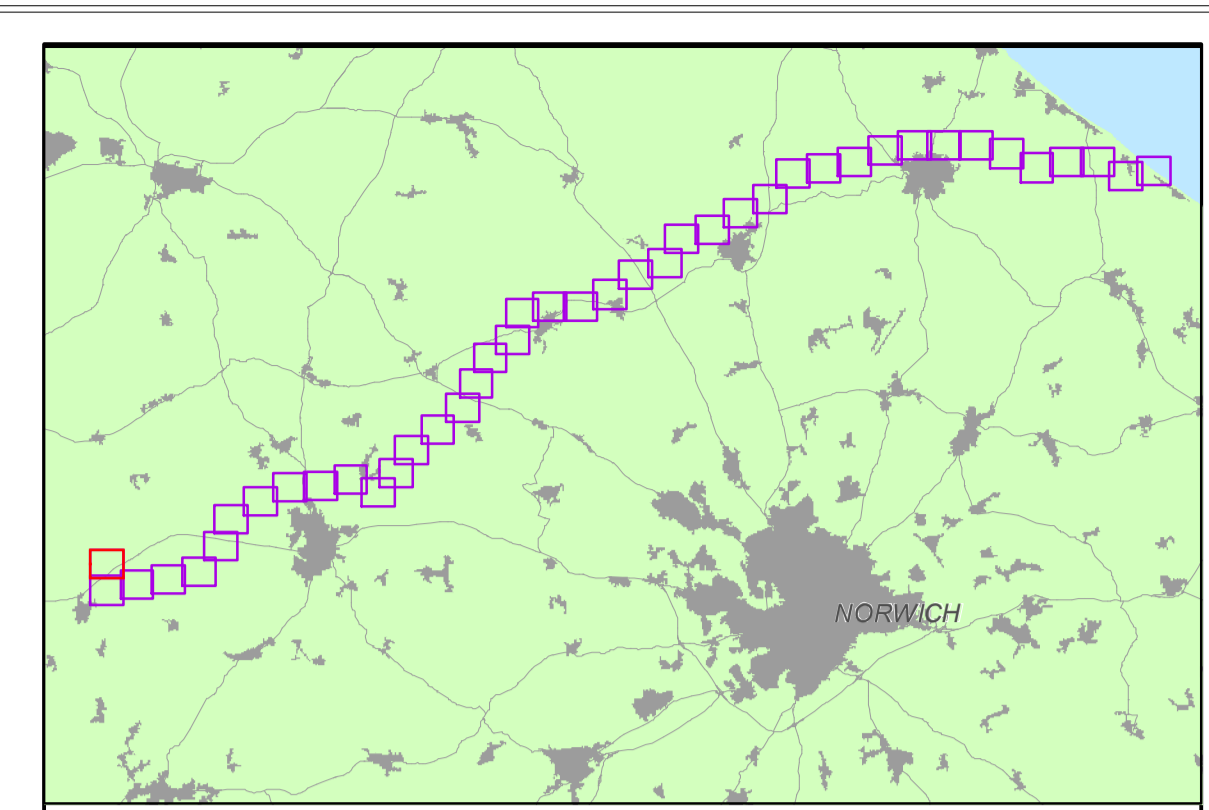
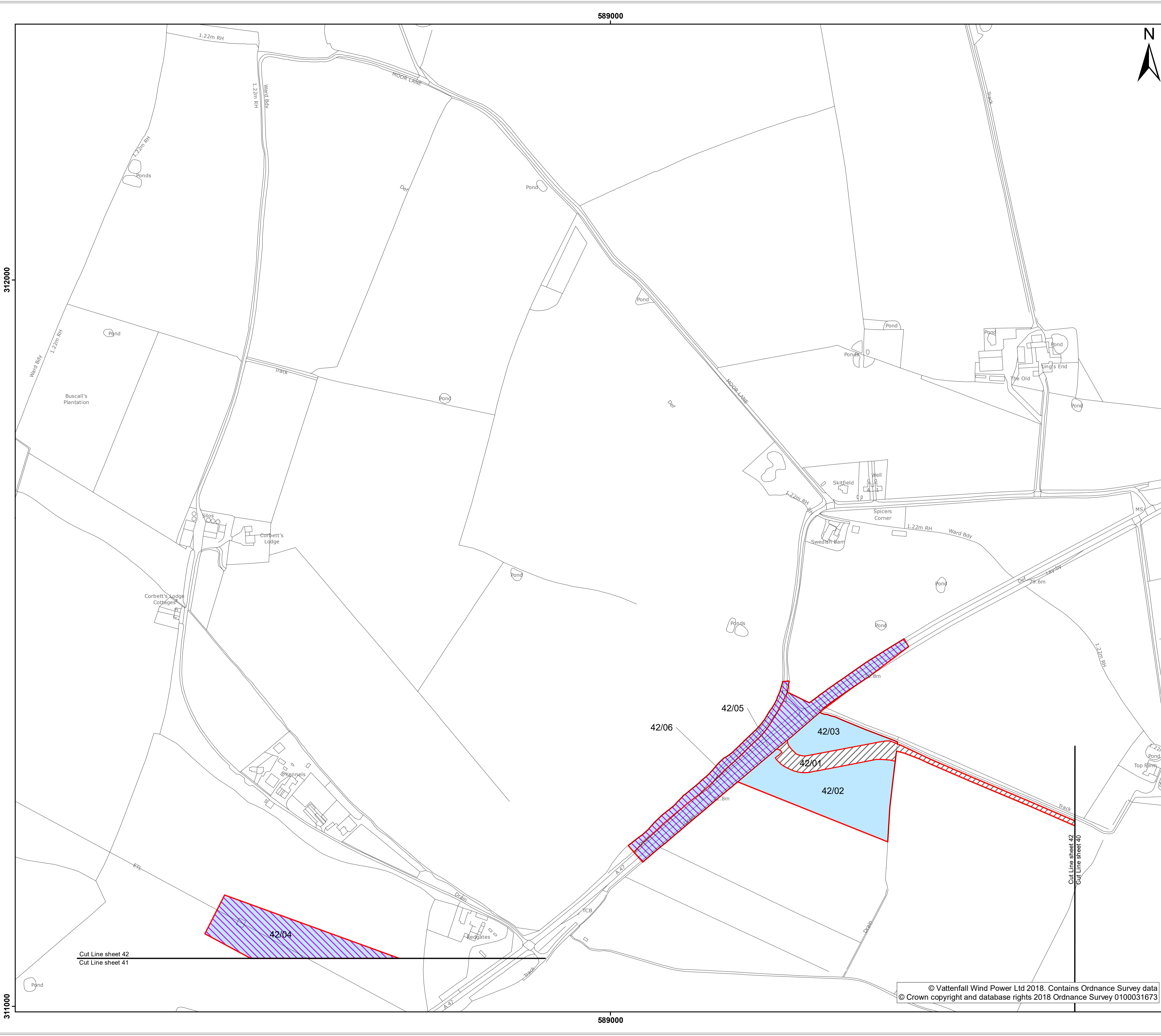
Doc Ref:	APFP Ref:	Drawing No:			
2.2	5(2)(i)	006_ARDG_Norfolk_B_LP_S240a42a_Rev7			
Revision:	Date:	Drawn:	Checked:	Size:	Scale:
02	24/04/2020	IM	AP	A1	1:2,500

Co-ordinate system: British National Grid EPSG: 27700

© Vattenfall Wind Power Ltd 2018. Contains Ordnance Survey data © Crown copyright and database rights 2018 Ordnance Survey 0100031673

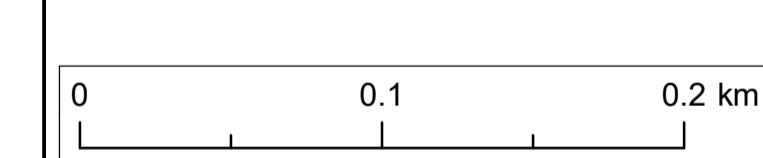






- Type of Interest Required**
- Temporary Rights
- Scenario 1 and 2 Interests Differentiation Hatching**
- Type 1: Land not required under Scenario 1
  - Type 3: Permanent rights under Scenario 1, Permanent Acquisition under Scenario 2

Version 3 - April 2020



<b>Project:</b> Norfolk Boreas Offshore Wind Farm	<b>Report:</b> Development Consent Order
---	---

**Title:**

Land Plans  
Both Scenarios Overview  
Sheet 42

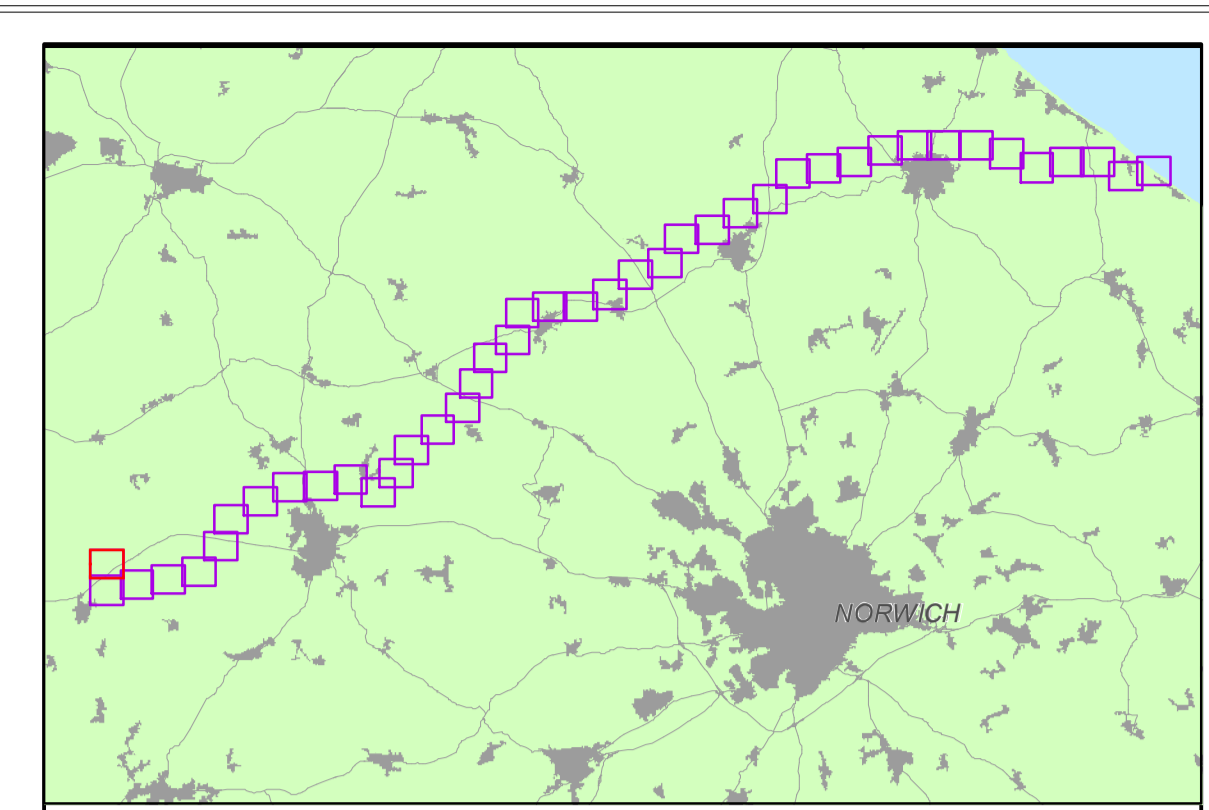
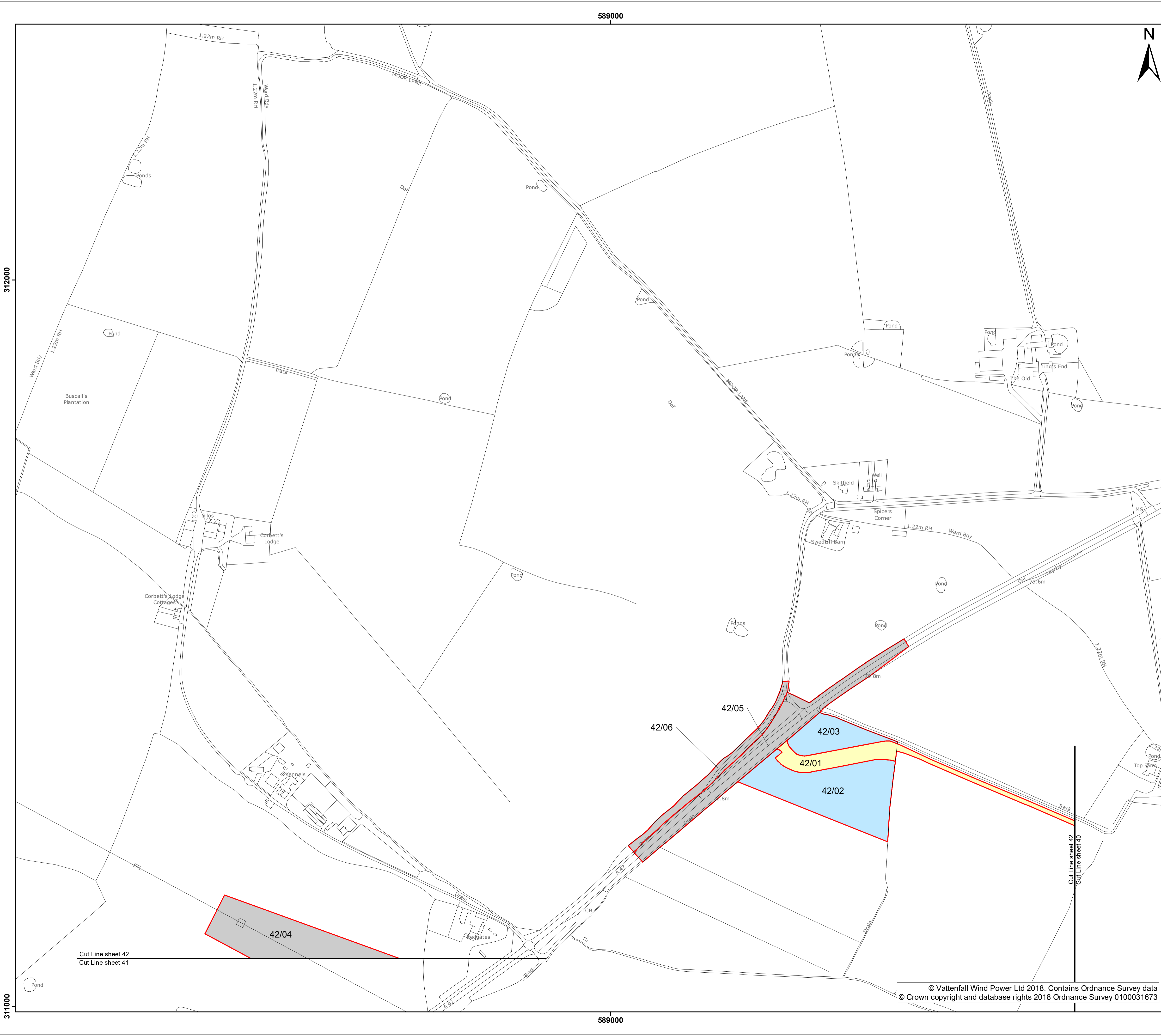
Doc Ref:	APFP Ref:	Drawing No:			
2.2	5(2)(i)	006_ARDG_Norfolk_B_LP_v1_Rev8			
Revision:	Date:	Drawn:	Checked:	Size:	Scale:
02	24/04/2020	IM	AP	A1	1:2,500

**Co-ordinate system:** British National Grid **EPSG:** 27700



© Vattenfall Wind Power Ltd 2018. Contains Ordnance Survey data  
© Crown copyright and database rights 2018 Ordnance Survey 0100031673

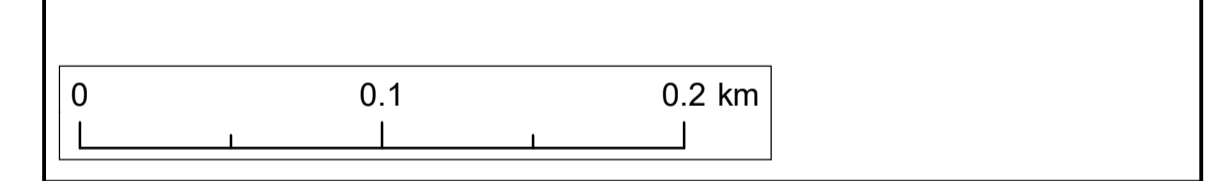




**Type of Interest Required**

Blue	Temporary Rights
Yellow	Acquisition of Permanent New Rights
Grey	Land not required

Version 3 - April 2020



<b>Project:</b> Norfolk Boreas Offshore Wind Farm	<b>Report:</b> Development Consent Order
---	---

**Title:**  
Land Plans  
Scenario 1  
Sheet 42a

Doc Ref: 2.2	APFP Ref: 5(2)(i)	Drawing No: 006_ARDG_Norfolk_B_LP_S140a42a_Rev7			
Revision: 02	Date: 24/04/2020	Drawn: IM	Checked: AP	Size: A1	Scale: 1:2,500

**Co-ordinate system:** British National Grid **EPSG:** 27700

© Vattenfall Wind Power Ltd 2018. Contains Ordnance Survey data  
© Crown copyright and database rights 2018 Ordnance Survey 0100031673

312000

312000

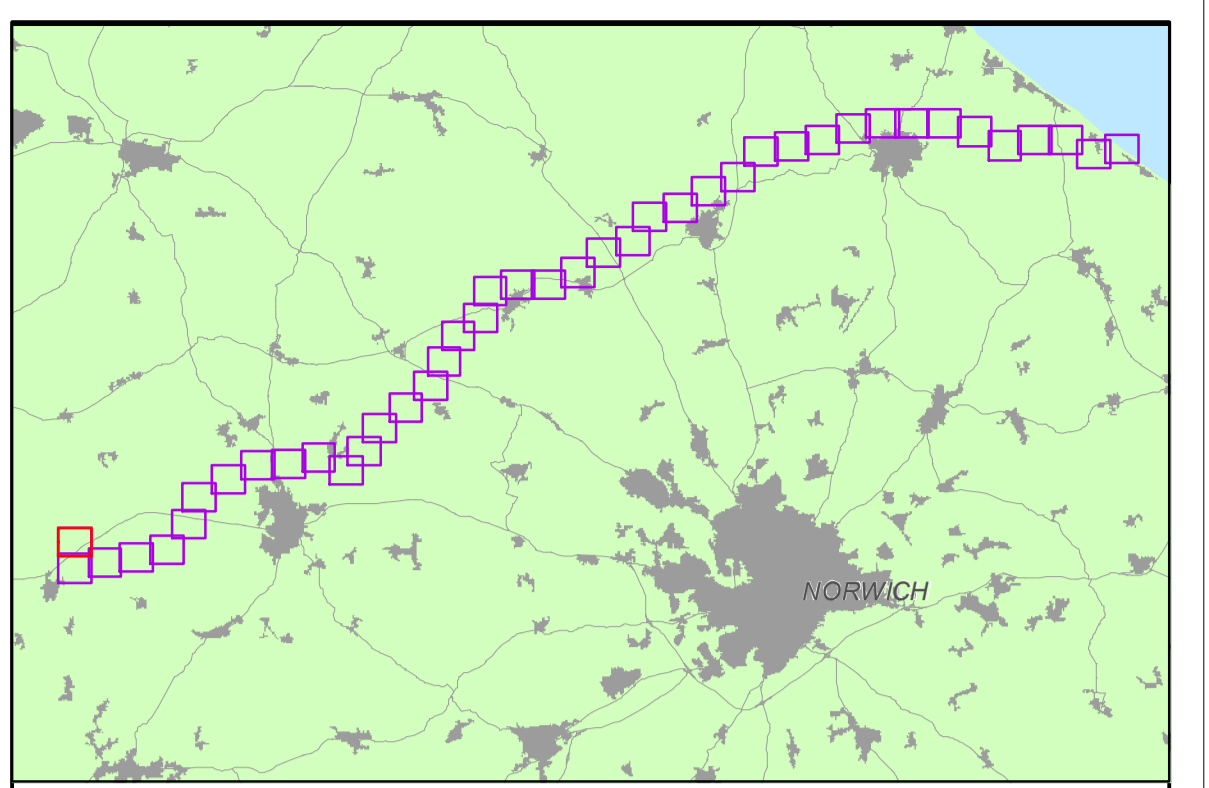
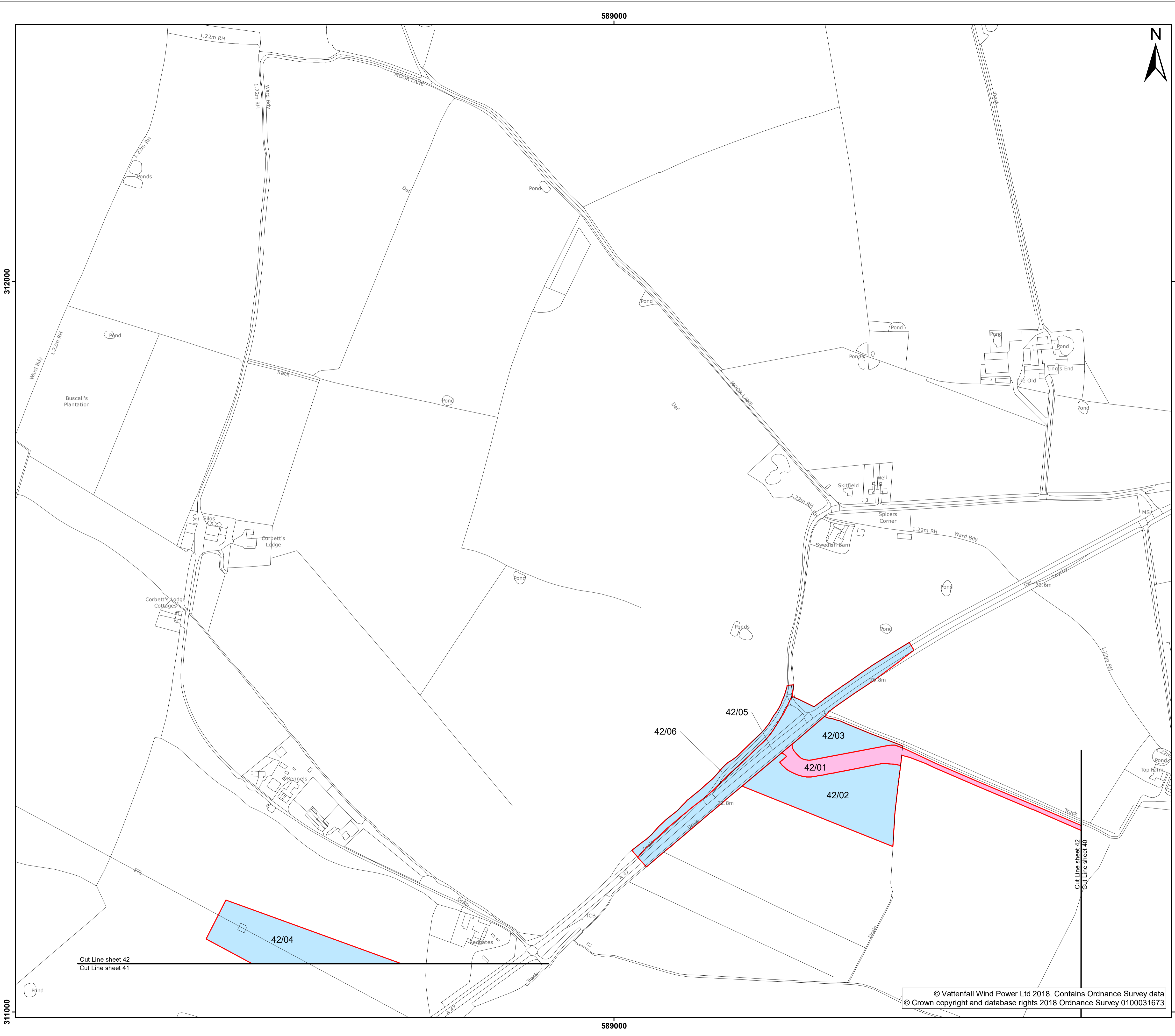
311000

311000

589000

589000






**Type of Interest Required**

- Temporary Rights
- Permanent Freehold Acquisition

Version 3 - April 2020



Project: Norfolk Boreas Offshore Wind Farm	Report: Development Consent Order
--	--------------------------------------

Title: **Land Plans Scenario 2 Sheet 42b**

Doc Ref: 2.2	APFP Ref: 5(2)(i)	Drawing No: 006_ARDG_Norfolk_B_LP_S240a42a_Rev7			
Revision: 02	Date: 24/04/2020	Drawn: IM	Checked: AP	Size: A1	Scale: 1:2,500

Co-ordinate system: British National Grid      EPSG: 27700



© Vattenfall Wind Power Ltd 2018. Contains Ordnance Survey data  
© Crown copyright and database rights 2018 Ordnance Survey 0100031673